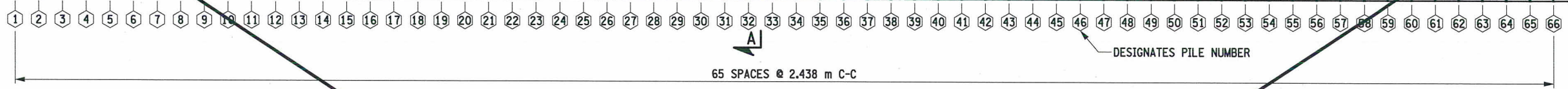




BEGIN WALL
STA. 15+180.090

WALL ELIMINATED

END WALL
STA. 15+338.560




APPROX. LIMITS OF
ROCK CUT

U.S. ROUTE 15 SOUTHBOUND

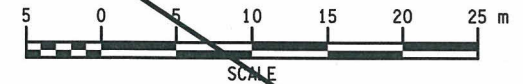


U.S. ROUTE 15 NORTHBOUND



PRECAST MODULAR WALL - ITEM 632.1001
SEE DWG. NO. RW-1 THRU RW-4

PLAN



PREPARED BY: ON:	ALTERED BY: ON:

AS BUILT REVISIONS DESCRIPTION OF WORK: <i>[Signature]</i> SIGNATURE	U.S. ROUTE 15 IMPROVEMENTS - PHASE 2 S.H. 2007-2, WATSON CREEK TO PRESHO TOWN OF LINDLEY COUNTY: STEUBEN	PIN 600822 ROUTE 15 PS&E DATE	BRIDGES	CULVERTS	ALL DIMENSIONS IN m UNLESS OTHERWISE NOTED	CONTRACT NUMBER
					SOLDIER PILE LAGGING WALL PLAN STA. SB 15+180.090 TO STA. SB 15+338.560	DRAWING NO. SLW-1 SHEET NO. 244
DOCUMENT NAME: 600822_CPB_WAL_PLN.DGN	DATE: 8-31-12	NEW YORK STATE DEPARTMENT OF TRANSPORTATION REGION 6				